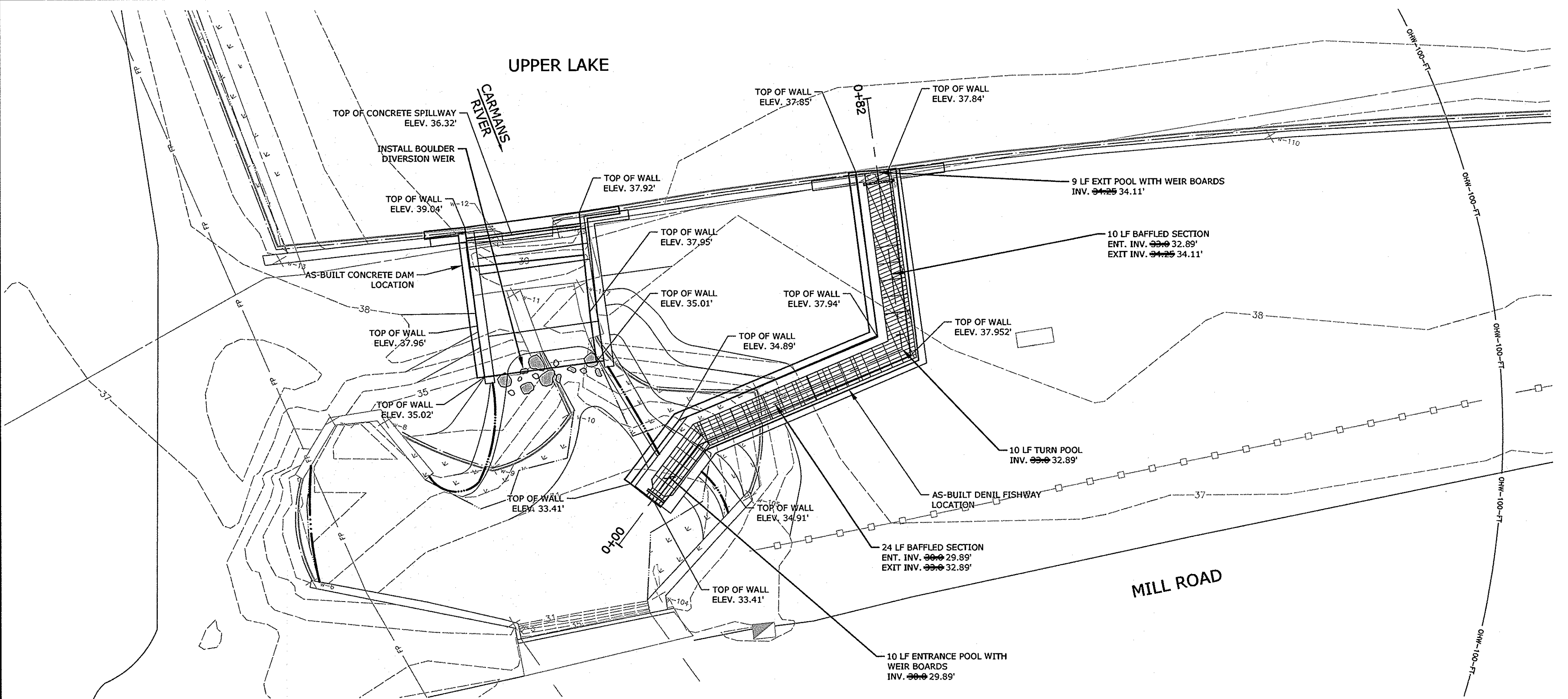
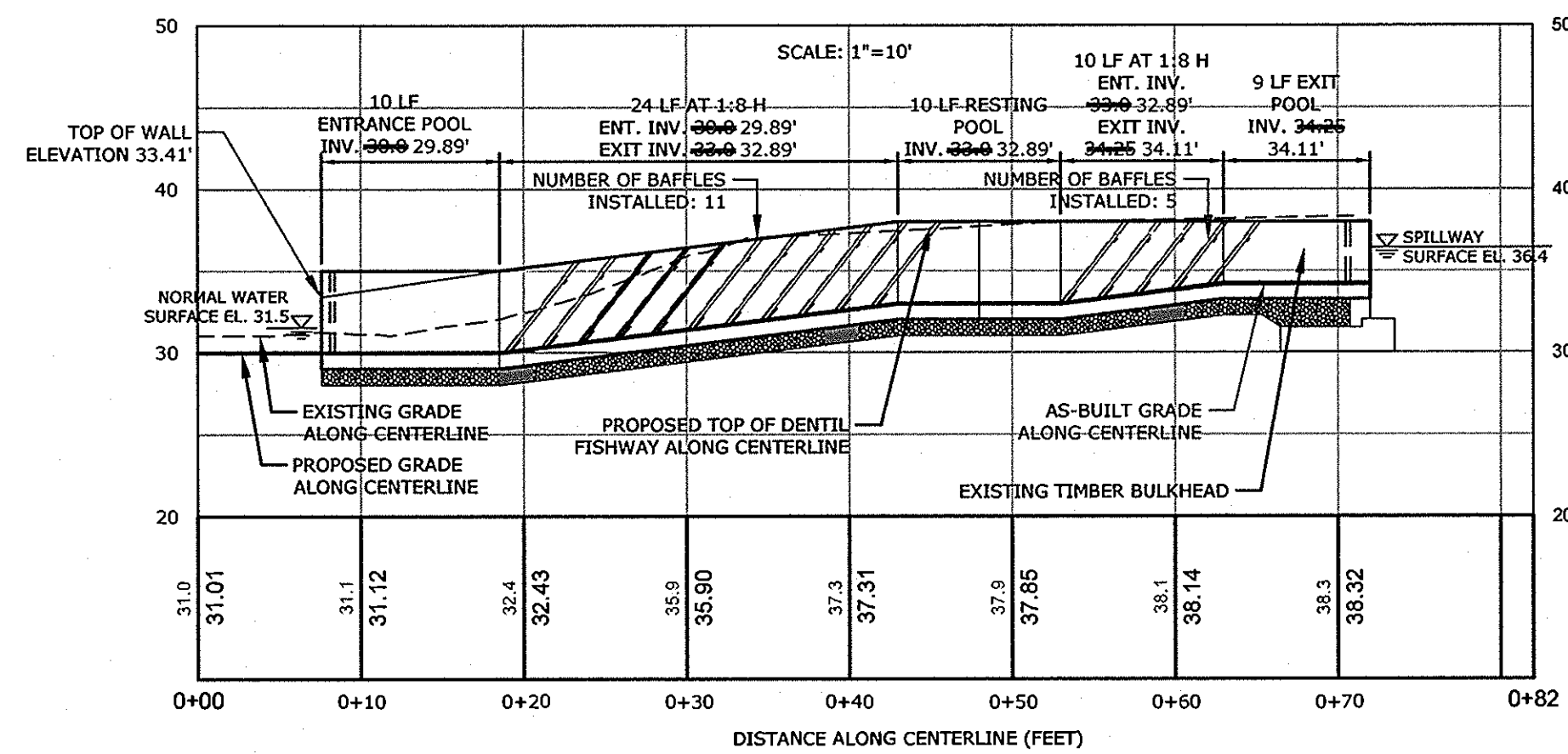


4/17/2018 10:00 AM
 On the date Nov. 2017
 December 21 - 11:24 AM

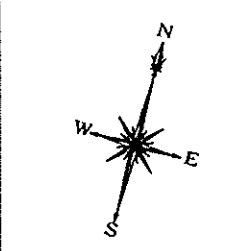


FISH LADDER PLAN VIEW



FISH LADDER PROFILE

SCALE: 1"=10'H, 1"=10'V



NO.	DESCRIPTION

MILONE & MACBROOM
 99 Realty Drive
 Cheshire, Connecticut 06410
 (203) 271-1773 Fax (203) 272-9733
 www.miloneandmacbroom.com

RECORD DRAWING
 GRADING AND PROFILE
 UPPER LAKE
 ANADROMOUS FISHERIES RESTORATION
 MILL ROAD
 BROOKHAVEN, NEW YORK

RECORD DRAWING: CORRECTIONS MADE FOR POST CONSTRUCTION CONDITIONS, SURVEYED JUNE 30th, 2017

- RECORD DRAWING NOTE:**
- RECORD DRAWING INFORMATION PERFORMED BY TERRY CONTRACTING AND DRAFTED BY MILONE & MACBROOM INC.
 - AT TIME OF SURVEY VINYL COATED CHAIN-LINK FENCE AND GATES HAD NOT BEEN INSTALLED ON THE CONCRETE SPILLWAY WALLS.

DESIGNED	FM	WAG
DRAWN		
CHECKED		
AS NOTED		
SCALE		
JULY 13, 2017		
DATE		
4791-01		
PROJECT NO.		
PR-1		
SHEET NO.		